

Hope College

Hope College Digital Commons

Van Raalte Papers: 1840-1849

Van Raalte Papers

1-26-1847

Record of State Tax Land Purchases by A. C. Van Raalte

Wayne County, Michigan

Follow this and additional works at: https://digitalcommons.hope.edu/vrp_1840s

The original documents are held in the Albertus C. Van Raalte Collection (M300) or the Dirk B.K. Van Raalte Collection (M301) in Heritage Hall, Hekman Library, Calvin University, Grand Rapids, MI. The Van Raalte material in Heritage Hall has since been reorganized.

<https://archives.calvin.edu/index.php?p=collections/findingaid&id=264&q=>

<https://archives.calvin.edu/index.php?p=collections/findingaid&id=262&q=>

This digitized material is intended for personal research/study only. The original documents may not be reproduced for commercial use in any form or by any means, electronic or mechanical, without permission in writing from Heritage Hall at Calvin University. [Contact the Curator at Heritage Hall.](#)

Recommended Citation

Wayne County, Michigan, "Record of State Tax Land Purchases by A. C. Van Raalte" (1847). *Van Raalte Papers: 1840-1849*. 100.

https://digitalcommons.hope.edu/vrp_1840s/100

This Book is brought to you for free and open access by the Van Raalte Papers at Hope College Digital Commons. It has been accepted for inclusion in Van Raalte Papers: 1840-1849 by an authorized administrator of Hope College Digital Commons. For more information, please contact digitalcommons@hope.edu.

January 26, 1847

A record of state tax land purchases by Van Raalte of several parcels of land for \$26.25?.

Calvin College Archives: Van Raalte Collection, Box 11, folder 169.

Calburn Coal Creek
 AC 1 R well
 Base 11, plots 169



Notar in the year of our Lord one thousand eight hundred and forty-seven,
 art, and Albertus Christian Van Raalte of
TNESSETH,

second part, on the Twenty Sixth day of January A. D. 1847,
 DS, situated in the County of Ottawa in said State, which
Hundred and forty One, to wit: The undivided quarter of
Hundred & Sixty acres more or less. — Also the undivided
 $\frac{1}{2}$ Twenty containing Fifty Six acres & Eighty five hund-
 red fourths of Lot Number Three in Section Twenty
of an acre more or less. — Also the West half of the
Eighty acres more or less. — Also the North West quar-
ter containing Forty acres more or less. — Also the Undivided Five
containing One Hundred and Sixty acres more or less, all in Town
of the North West quarter of Section Twenty Six, in Town
or less. —

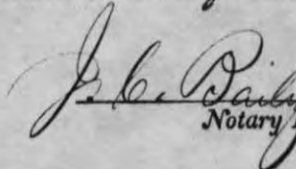
the Auditor General for the purchase of the
 on such Certificate, the sum of Twenty Six Dollars and
 by law, which Certificate has been presented and surrendered to the said Auditor General;

WE WITNESSETH, That the said **DIGBY V. BELL**,
 ple of said State, and by virtue of the authority vested in him by the laws
 mentioned, the receipt whereof is hereby confessed and acknowledged, does, by these presents,
Van Raalte part of the second part, and to his heirs and assigns **FOR EVER**,
 he premises above described, subject to all taxes duly assessed thereon.

, as aforesaid, has hereunto set his hand and seal the day and year first above written.



 Auditor General of the State of Michigan.

STATE OF MICHIGAN, } ss. On this Twenty third day
 County of Wayne, }
 of October A. D. 1847, before me, a Notary Public in and
 for said County, personally came the above named Digby V. Bell, Auditor
 General of said State, known to me to be the person who executed the foregoing
 instrument, and acknowledged the same to be his free act and deed.


 Notary Public, Wayne Co., Mich.

STATE TAX LAND DEED.

This Indenture, Made the *Twenty third* day of *October*
 Between **DIGBY V. BELL,** Auditor General of the State of Michigan, of the first part
Holland, Ottawa Co. Michigan of the second part, **WE**

That Whereas, in pursuance of the provisions of Law, the said part of the
 became the purchaser of the rights of the State in and to the following described LANDS
 were bid off to the State for the Taxes assessed thereon in the year *Eighteen*
the North West quarter of Section twenty containing One and
Five twenty fourths of Lot Number Twenty four in Section
neths of an acre more or less. — Also the undivided Part
Containing thirty three acres and thirty five hundredths
South west quarter of Section Twenty nine, containing
two of the North East quarter of section thirty one
Twenty fourths of the North East quarter of Section Nineteen Co.
Five North Range Fifteen West. — Also the West half
Five North Range Sixteen West containing Eighty acres more

And Whereas, the said part of the second part obtained a Certificate from
 above described Lands, according to Law, and paid to the State Treasurer, up
Twenty Five Cents, being the amount of purchase money thereof, as provided

NOW, THEREFORE, THIS INDENTURE

Auditor General of the said State of Michigan, **In the name of the People**
 thereof, in consideration of the premises, and the payment of the purchase money above
 remise, release and **QUIT CLAIM** unto the said *Albertus Christian*
 all the rights acquired by the State in virtue of the original sale or sales to the State in &

In Testimony Whereof, The said **DIGBY V. BELL,** Auditor General

SIGNED, SEALED AND DELIVERED IN PRESENCE OF

O. W. Wismell
J. C. Parley



STATE TREASURER'S OFFICE,
 Detroit, *Oct 25th* 1847.

Received of the above named purchaser, the sum of _____
 Dollars and *Sixty One* Cents, in full for office charges, on delivery of
 this Deed.

Geo. P. Cooper State Treasurer.

[Countersigned]

A. L. Whipple Auditor General.

10/25/1847

Voin R

State tax land Dec. 26 Jan. 1848.

No 1865.

Und $\frac{1}{2}$ of NW $\frac{1}{4}$ Sec. 16.	160.	160.	sold	} \$26.25 11.61
and $\frac{1}{2}$ Lot No. 100	56 $\frac{85}{100}$	56 $\frac{85}{100}$	sold	
and $\frac{1}{2}$ Lot No. 200	33 $\frac{35}{100}$	33 $\frac{35}{100}$	sold	
1 $\frac{1}{2}$ of SW $\frac{1}{4}$	129.	80.	5.15	
NW $\frac{1}{4}$ of NE $\frac{1}{4}$ S. 35.	40.			
and $\frac{5}{24}$ NW $\frac{1}{4}$ S. 19.	160.	160.	sold	
W $\frac{1}{2}$ of NW $\frac{1}{4}$ S. 26.		5.16.	sold	

Est at	111.
6 $\frac{2}{12}$ Y. Int	17.76
52 $\frac{41}{42}$	31.76
46 $\frac{45}{45}$	8.
as above to be	
6 $\frac{2}{12}$ Y. Int	9.86
	<u>17.86</u>

R

13

I have read the above and find it correct and true to the original and I have signed the same in presence of the witnesses and myself on this 25th day of October 1847.
 ALVIN L. K. FLYNN DEED